

RESOLUTION 2024-12

A RESOLUTION AMENDING THE OFFICIAL ZONING MAP OF BARTON COUNTY

WHEREAS, on January 28, 2013, the Barton County Planning Commission recommended to the Board of Barton County Commissioners the adoption of the Barton County Zoning Regulations, including the Official Zoning Map of Barton County, Version II. Said recommendation resulting in the adoption of the current version of the Zoning Regulations; and

WHEREAS, on the 14th day of March, 2024, the Planning Commission approved a recommendation to the Board of County Commissioners to approve certain revisions; and

WHEREAS, that the Barton County Planning Commission recommends that:

The official zoning map of Barton County be updated to reflect the addition of a "no build" zone around Cheyenne Bottoms as it pertains to the development of "Large Scale Non-Commercial Solar Energy Conversion Systems (SECS)" and "Commercial Scale Solar Energy Conversion Systems (SECS)" in Barton County.

NOW, THEREFORE, BE IT RESOLVED that the Board of County Commissioners of Barton County, Kansas, hereby adopts the recommendations of the Barton County Planning Commission as contained herein; and

FURTHER, that the Secretary of the Planning Board is hereby directed to have said revisions published in the official County newspaper and reflected in the Barton County Zoning Regulations, including the Official Zoning Map of Barton County, Version II.

MOTION MADE AND ADOPTED by the Board of County Commission of Barton County, Kansas, this 29th day of March, 2024.


BARTON COUNTY COMMISSIONERS


Chairman Barb Esfeld

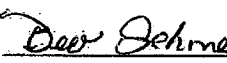

Commissioner Shawn Hutchinson


NAY
Commissioner Duane Reif


Commissioner Tricia Schlessiger


Commissioner Donna Zimmerman

ATTEST:


Bev Schmeidler,
County Clerk



APPROVED AS TO FORM:


Patrick Hoffman,
County Counselor